



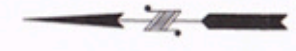


Fools Lake Camp Ground Site Plan

GOV'T LOT 1 SECTION 25 TOWNSHIP 136 NORTH RANGE 27

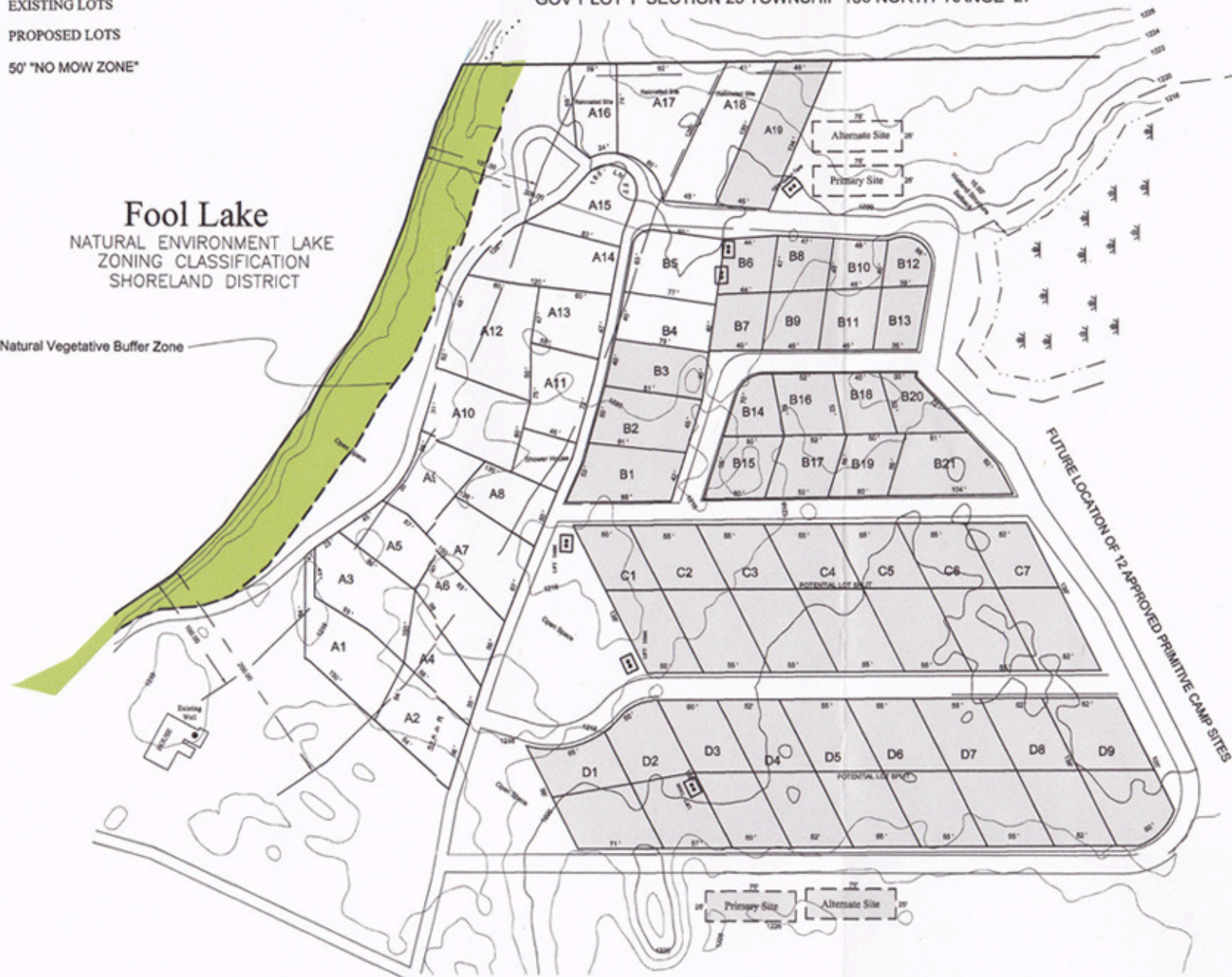
- LEGEND**
-  EXISTING LOTS
 -  PROPOSED LOTS
 -  50' "NO MOW ZONE"



Due to scanning,
map may not be to scale

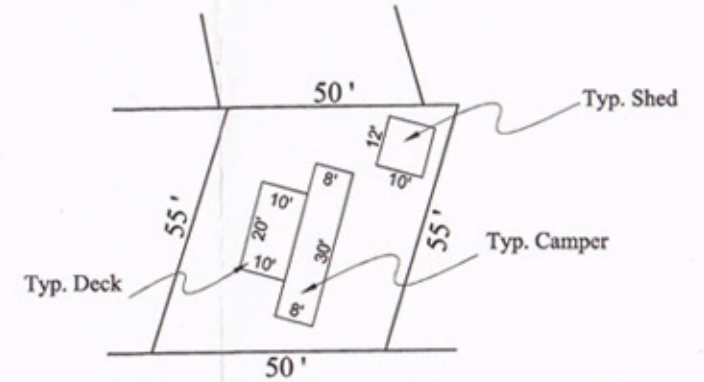
Fool Lake
NATURAL ENVIRONMENT LAKE
ZONING CLASSIFICATION
SHORELAND DISTRICT

50' Natural Vegetative Buffer Zone



Typical Camp Site

- Typ. Lot 2584.4 Sq. Feet +/-
- Typ. Deck 200 Sq. Feet +/-
- Typ. Camper 240 Sq. Feet +/-
- Typ. Shed 240 Sq. Feet +/-



Land Design Solutions
Complete Civil & Construction Services